

2

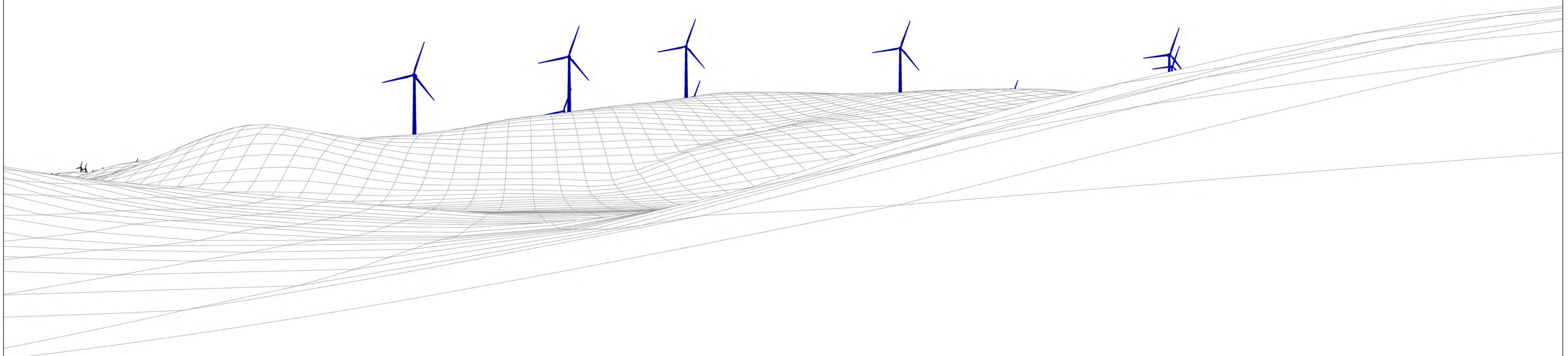
1 3

5 4


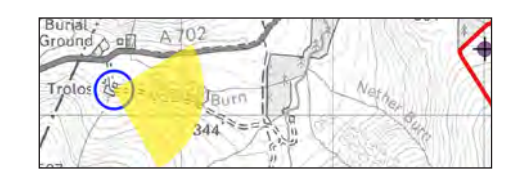
6

10

7 9



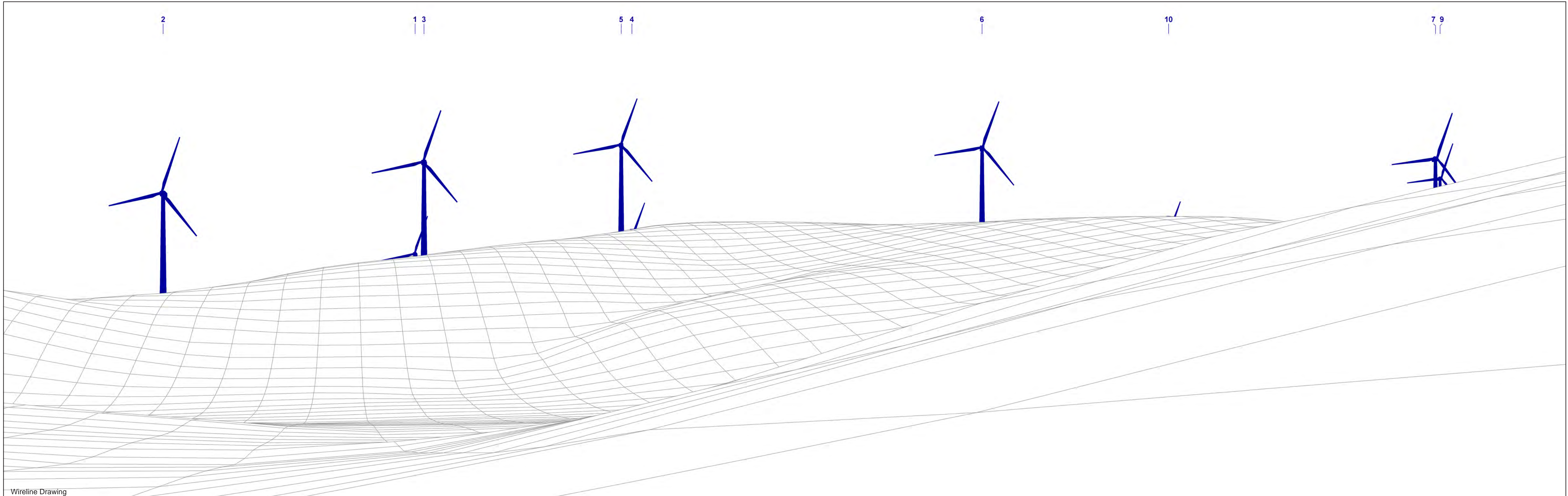
Wireline Drawing




- ↑ Proposal
- ↑ Consented
- ↑ Existing
- ↑ Application

OS Reference:	291557 608167	Horizontal field of view:	90° (cylindrical projection)
Eye Level:	345m AOD	Principal Distance:	522mm
Direction of View:	105°	Paper Size:	841 x 297 mm
Distance to nearest turbine:	2.5km (T2)	Correct printed image size:	820 x 260mm

Figure 4.20.1a
Property 1: Trolos Farm




Wireline Drawing



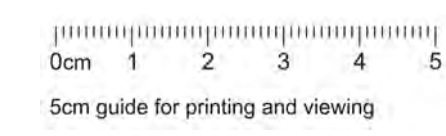
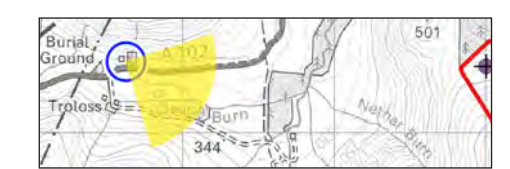
- ↑ Proposal
- ↑ Consented
- ↑ Existing
- ↑ Application

OS Reference:	291557 608167	Horizontal field of view:	53.5° (planar projection)
Eye Level:	345m AOD	Principal Distance:	812.5mm
Direction of View:	105°	Paper Size:	841 x 297 mm
Distance to nearest turbine:	2.5km (T2)	Correct printed image size:	820 x 260mm

Figure 4.20.1b
Property 1: Troloss Farm



Wireline Drawing

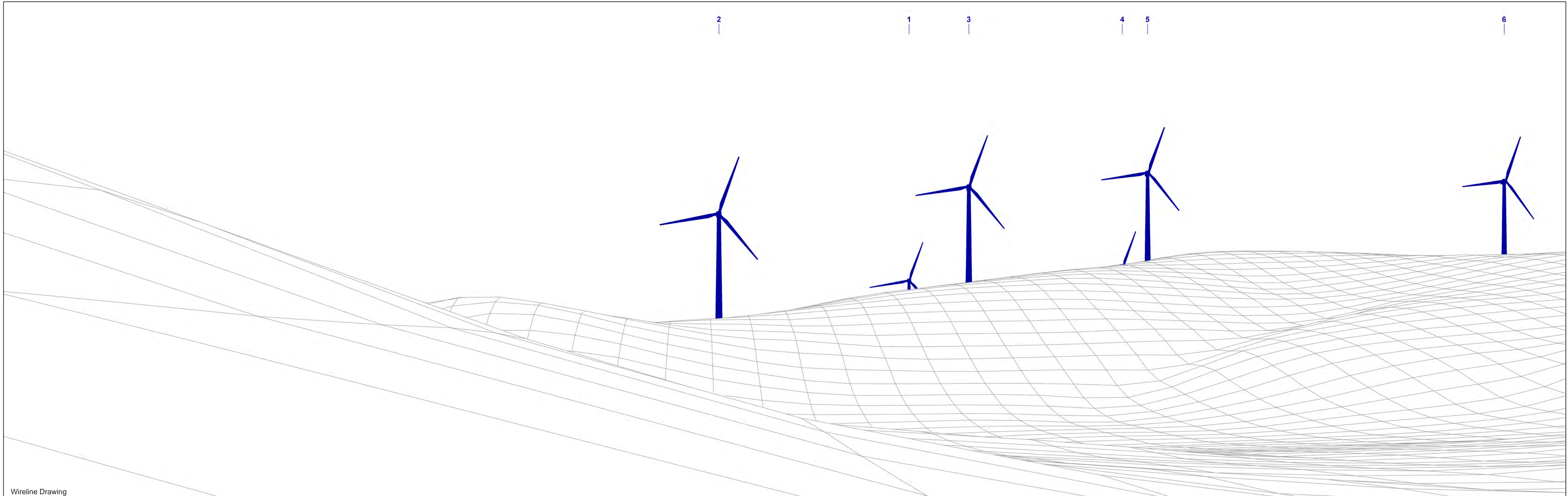


- ↑ Proposal
- ↑ Consented
- ↑ Existing
- ↑ Application

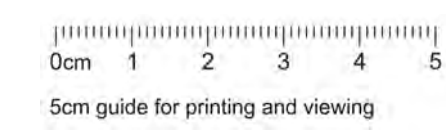
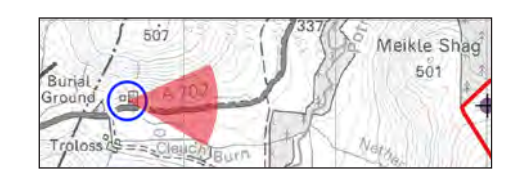
OS Reference: 291627 608467
 Eye Level: 343m AOD
 Direction of View: 118°
 Distance to nearest turbine: 2.4km (T2)

Horizontal field of view: 90° (cylindrical projection)
 Principal Distance: 522mm
 Paper Size: 841 x 297 mm
 Correct printed image size: 820 x 260mm

Figure 4.20.2a
 Property 2: Troloss House



Wireline Drawing




- ↑ Proposal
- ↑ Consented
- ↑ Existing
- ↑ Application

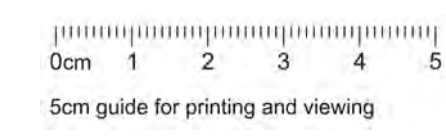
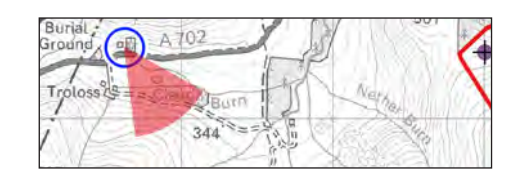
OS Reference: 291627 608467
 Eye Level: 343m AOD
 Direction of View: 93°
 Distance to nearest turbine: 2.4km (T2)

Horizontal field of view: 53.5° (planar projection)
 Principal Distance: 812.5mm
 Paper Size: 841 x 297 mm
 Correct printed image size: 820 x 260mm

Figure 4.20.2b
 Property 2: Troloss House



Wireline Drawing




- ↑ Proposal
 ↑ Consented
- ↑ Existing
 ↑ Application


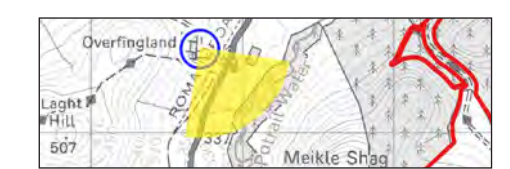
OS Reference: 291627 608467
 Eye Level: 343m AOD
 Direction of View: 146°
 Distance to nearest turbine: 2.4km (T2)

Horizontal field of view: 53.5° (planar projection)
 Principal Distance: 812.5mm
 Paper Size: 841 x 297 mm
 Correct printed image size: 820 x 260mm

Figure 4.20.2c
 Property 2: Trolos House



Wireline Drawing




- ↑ Proposal
- ↑ Consented
- ↑ Existing
- ↑ Application

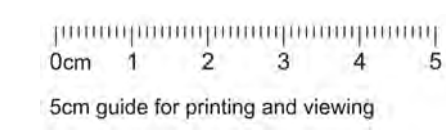
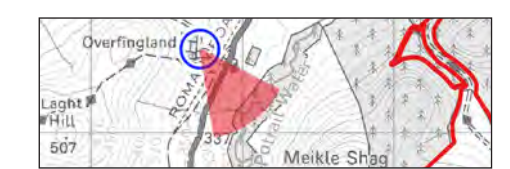
OS Reference: 292719 609549
 Eye Level: 366m AOD
 Direction of View: 144°
 Distance to nearest turbine: 1.7km (T2)

Horizontal field of view: 90° (cylindrical projection)
 Principal Distance: 522mm
 Paper Size: 841 x 297 mm
 Correct printed image size: 820 x 260mm

Figure 4.20.3a
 Property 3: Overfingland Farm



Wireline Drawing




- ↑ Proposal
- ↑ Consented
- ↑ Existing
- ↑ Application


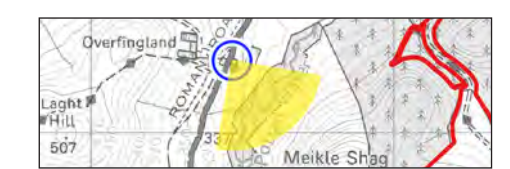
OS Reference: 292719 609549
 Eye Level: 366m AOD
 Direction of View: 144°
 Distance to nearest turbine: 1.7km (T2)

Horizontal field of view: 53.5° (planar projection)
 Principal Distance: 812.5mm
 Paper Size: 841 x 297 mm
 Correct printed image size: 820 x 260mm

Figure 4.20.3b
 Property 3: Overfingland Farm



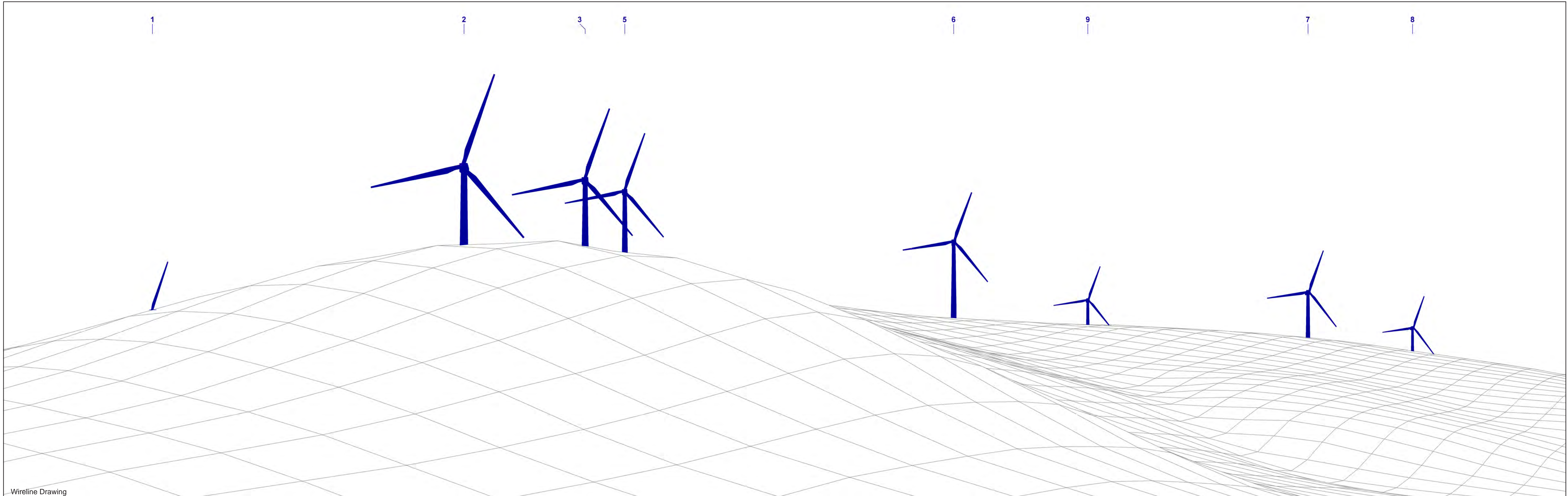
Wireline Drawing



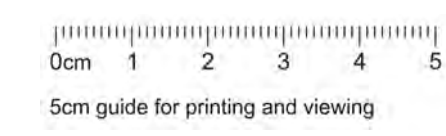
- ↑ Proposal
- ↑ Consented
- ↑ Existing
- ↑ Application

OS Reference:	292931 609473	Horizontal field of view:	90° (cylindrical projection)
Eye Level:	334m AOD	Principal Distance:	522mm
Direction of View:	145°	Paper Size:	841 x 297 mm
Distance to nearest turbine:	1.5km (T2)	Correct printed image size:	820 x 260mm

Figure 4.20.4a
Property 4: Troloss Cottage



Wireline Drawing




- ↑ Proposal
 ↑ Consented
- ↑ Existing
 ↑ Application

OS Reference: 292931 609473
 Eye Level: 334m AOD
 Direction of View: 145°
 Distance to nearest turbine: 1.5km (T2)

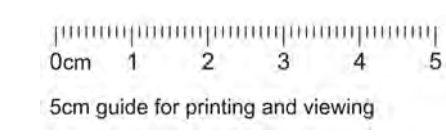
Horizontal field of view: 53.5° (planar projection)
 Principal Distance: 812.5mm
 Paper Size: 841 x 297 mm
 Correct printed image size: 820 x 260mm

Figure 4.20.4b
 Property 4: Troloss Cottage



1 11 4 10 5 9 3 6 2 8 7


Wireline Drawing



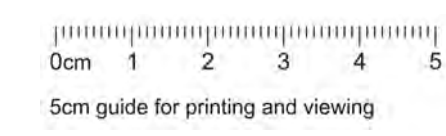
- ↑ Proposal
- ↑ Consented
- ↑ Existing
- ↑ Application

OS Reference:	293827 610780	Horizontal field of view:	90° (cylindrical projection)
Eye Level:	334m AOD	Principal Distance:	522mm
Direction of View:	168°	Paper Size:	841 x 297 mm
Distance to nearest turbine:	2.4km (T2)	Correct printed image size:	820 x 260mm

Figure 4.20.5a
Property 5: Nether Fingland




Wireline Drawing



- ↑ Proposal
- ↑ Consented
- ↑ Existing
- ↑ Application

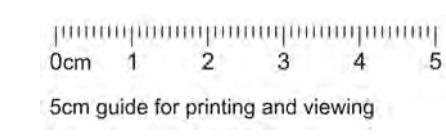
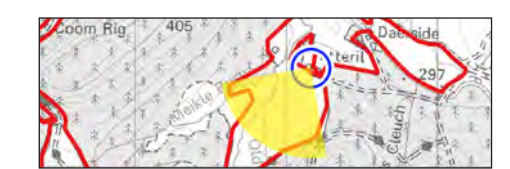
OS Reference:	293827 610780	Horizontal field of view:	53.5° (planar projection)
Eye Level:	334m AOD	Principal Distance:	812.5mm
Direction of View:	168°	Paper Size:	841 x 297 mm
Distance to nearest turbine:	2.4km (T2)	Correct printed image size:	820 x 260mm

Figure 4.20.5b
Property 5: Nether Fingland



11 12 10 13 9 4 8 1 7 6 5 3 2

Wireline Drawing

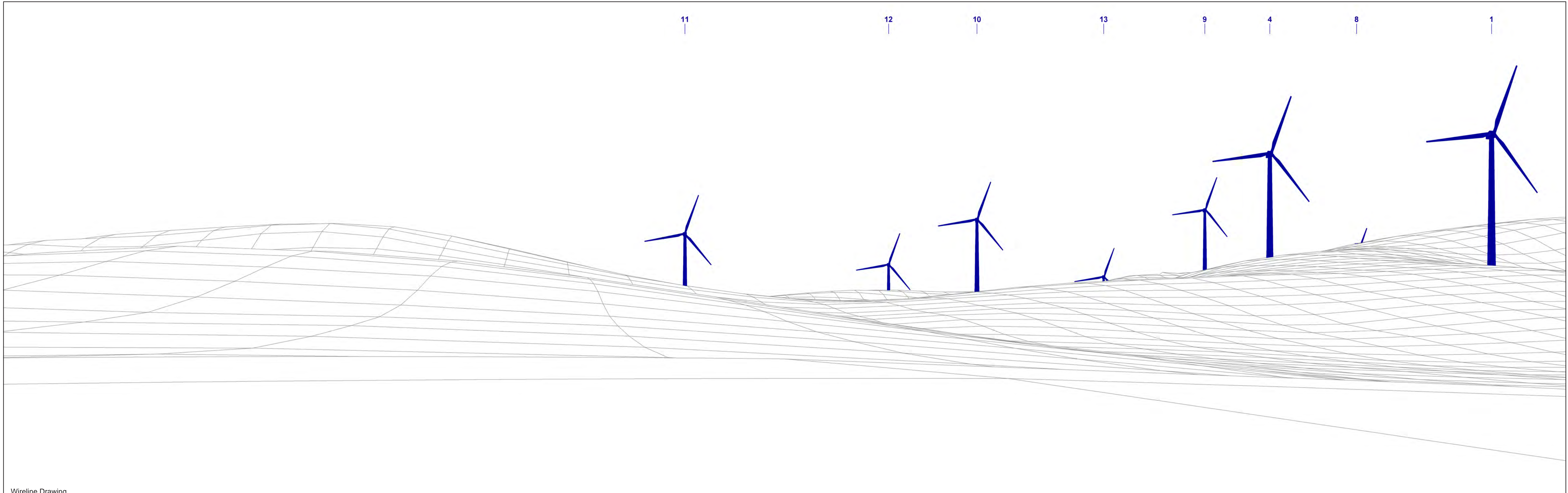


- ↑ Proposal
- ↑ Consented
- ↑ Existing
- ↑ Application


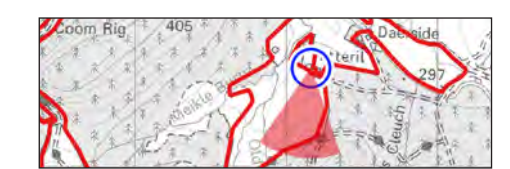
OS Reference: 296164 609650
 Eye Level: 313m AOD
 Direction of View: 215°
 Distance to nearest turbine: 1.9km (T1)

Horizontal field of view: 90° (cylindrical projection)
 Principal Distance: 522mm
 Paper Size: 841 x 297 mm
 Correct printed image size: 820 x 260mm

Figure 4.20.6a
 Property 6: Hitteril




Wireline Drawing




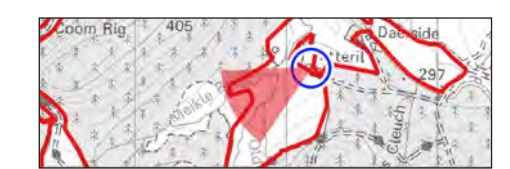
- ↑ Proposal
- ↑ Consented
- ↑ Existing
- ↑ Application

OS Reference:	296164 609650	Horizontal field of view:	53.5° (planar projection)
Eye Level:	313m AOD	Principal Distance:	812.5mm
Direction of View:	188°	Paper Size:	841 x 297 mm
Distance to nearest turbine:	1.9km (T1)	Correct printed image size:	820 x 260mm

Figure 4.20.6b
Property 6: Hitteril




Wireline Drawing



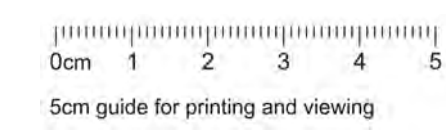
- ↑ Proposal
- ↑ Consented
- ↑ Existing
- ↑ Application

OS Reference:	296164 609650	Horizontal field of view:	53.5° (planar projection)
Eye Level:	313m AOD	Principal Distance:	812.5mm
Direction of View:	241°	Paper Size:	841 x 297 mm
Distance to nearest turbine:	1.9km (T1)	Correct printed image size:	820 x 260mm

Figure 4.20.6c
Property 6: Hitteril




Wireline Drawing




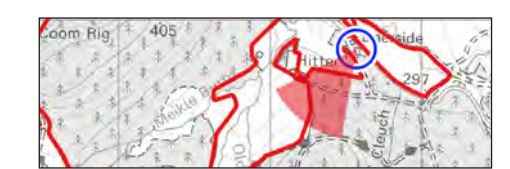
- ↑ Proposal
- ↑ Consented
- ↑ Existing
- ↑ Application

OS Reference:	296569 609807	Horizontal field of view:	90° (cylindrical projection)
Eye Level:	313m AOD	Principal Distance:	522mm
Direction of View:	216.5°	Paper Size:	841 x 297 mm
Distance to nearest turbine:	2.3km (T1)	Correct printed image size:	820 x 260mm

Figure 4.20.7a
Property 7: Daerbank




Wireline Drawing



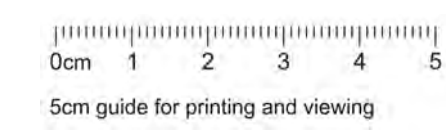
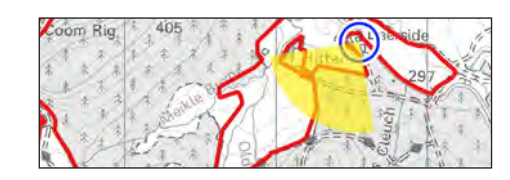
- ↑ Proposal
- ↑ Consented
- ↑ Existing
- ↑ Application

OS Reference:	296569 609807	Horizontal field of view:	53.5° (planar projection)
Eye Level:	313m AOD	Principal Distance:	812.5mm
Direction of View:	216.5°	Paper Size:	841 x 297 mm
Distance to nearest turbine:	2.3km (T1)	Correct printed image size:	820 x 260mm

Figure 4.20.7b
Property 7: Daerbank



Wireline Drawing




- ↑ Proposal
- ↑ Consented
- ↑ Existing
- ↑ Application


OS Reference: 296551 609832
 Eye Level: 293m AOD
 Direction of View: 216°
 Distance to nearest turbine: 2.3km (T1)

Horizontal field of view: 90° (cylindrical projection)
 Principal Distance: 522mm
 Paper Size: 841 x 297 mm
 Correct printed image size: 820 x 260mm

Figure 4.20.8a
 Property 8: Daerside Cottage South




Wireline Drawing



- ↑ Proposal
- ↑ Consented
- ↑ Existing
- ↑ Application


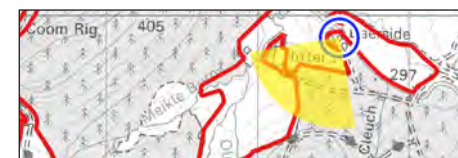
OS Reference:	296551 609832	Horizontal field of view:	53.5° (planar projection)
Eye Level:	293m AOD	Principal Distance:	812.5mm
Direction of View:	216°	Paper Size:	841 x 297 mm
Distance to nearest turbine:	2.3km (T1)	Correct printed image size:	820 x 260mm

Figure 4.20.8b
Property 8: Daerside Cottage South



11 12 10 13 9 4 8 1 7 6 5 3 2

Wireline Drawing



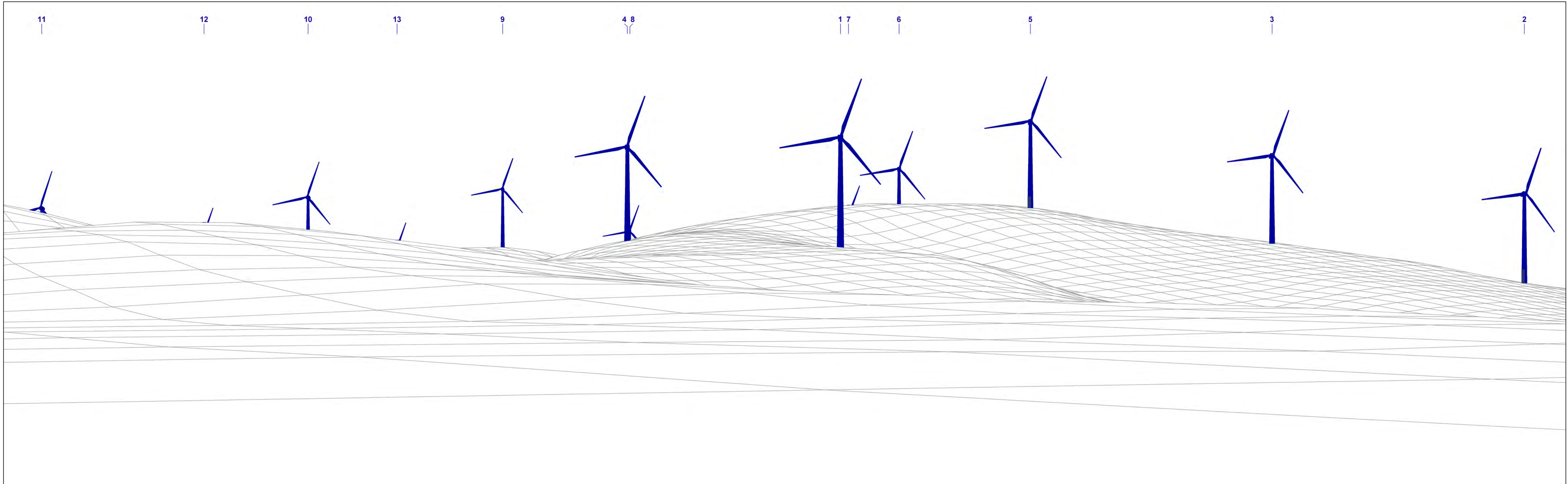
5cm guide for printing and viewing

- ↑ Proposal
- ↑ Consented
- ↑ Existing
- ↑ Application


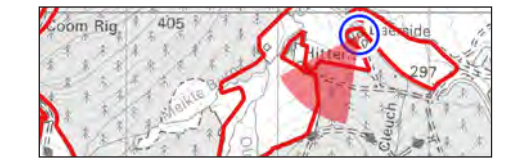
OS Reference: 296539 609852
 Eye Level: 292m AOD
 Direction of View: 215.5°
 Distance to nearest turbine: 2.3km (T1)

Horizontal field of view: 90° (cylindrical projection)
 Principal Distance: 522mm
 Paper Size: 841 x 297 mm
 Correct printed image size: 820 x 260mm

Figure 4.20.9a
 Property 9: Daerside Cottage North




Wireline Drawing




- ↑ Proposal
- ↑ Consented
- ↑ Existing
- ↑ Application

OS Reference:	296539 609852	Horizontal field of view:	53.5° (planar projection)
Eye Level:	292m AOD	Principal Distance:	812.5mm
Direction of View:	215.5°	Paper Size:	841 x 297 mm
Distance to nearest turbine:	2.3km (T1)	Correct printed image size:	820 x 260mm

Figure 4.20.9b
Property 9: Daerside Cottage North




Wireline Drawing



- ↑ Proposal
- ↑ Consented
- ↑ Existing
- ↑ Application

OS Reference:	296521 610019	Horizontal field of view:	90° (cylindrical projection)
Eye Level:	294m AOD	Principal Distance:	522mm
Direction of View:	213.5°	Paper Size:	841 x 297 mm
Distance to nearest turbine:	2.4km (T1)	Correct printed image size:	820 x 260mm

Figure 4.20.10a
Property 10: Wintercleugh House



11

12

10

13

9

4

8

1

7

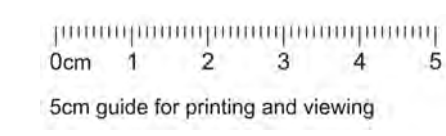
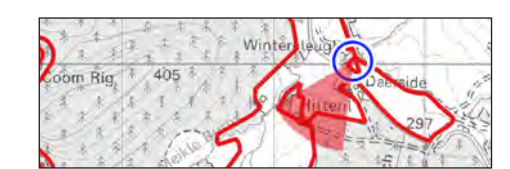
6

5

3

2

Wireline Drawing




↑ Proposal
↑ Existing

↑ Consented
↑ Application

OS Reference: 296521 610019
 Eye Level: 294m AOD
 Direction of View: 213.5°
 Distance to nearest turbine: 2.4km (T1)


Horizontal field of view: 53.5° (planar projection)
 Principal Distance: 812.5mm
 Paper Size: 841 x 297 mm
 Correct printed image size: 820 x 260mm

Figure 4.20.10b
 Property 10: Wintercleugh House



11 12 10 13 9 4 8 1 7 6 5 3 2


Wireline Drawing



- ↑ Proposal
- ↑ Consented
- ↑ Existing
- ↑ Application

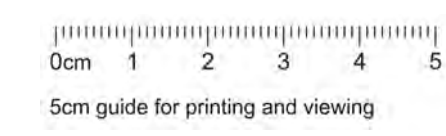
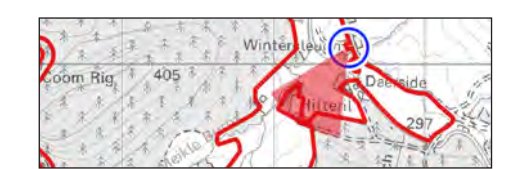
OS Reference:	296495 610107	Horizontal field of view:	90° (cylindrical projection)
Eye Level:	295m AOD	Principal Distance:	522mm
Direction of View:	212.5°	Paper Size:	841 x 297 mm
Distance to nearest turbine:	2.5km (T1)	Correct printed image size:	820 x 260mm

Figure 4.20.11a
Property 11: Wintercleugh



11 12 10 13 9 4 8 1 7 6 5 3 2


Wireline Drawing



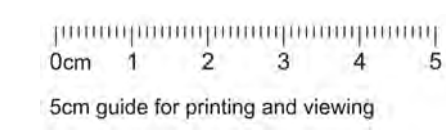
- ↑ Proposal
- ↑ Consented
- ↑ Existing
- ↑ Application

OS Reference:	296495 610107	Horizontal field of view:	53.5° (planar projection)
Eye Level:	295m AOD	Principal Distance:	812.5mm
Direction of View:	212.5°	Paper Size:	841 x 297 mm
Distance to nearest turbine:	2.5km (T1)	Correct printed image size:	820 x 260mm

Figure 4.20.11b
Property 11: Wintercleugh




Wireline Drawing




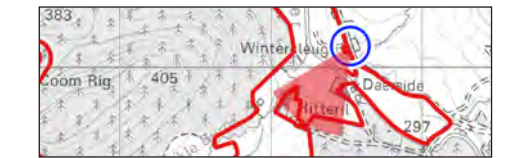
- ↑ Proposal
- ↑ Consented
- ↑ Existing
- ↑ Application

OS Reference:	296523 610139	Horizontal field of view:	90° (cylindrical projection)
Eye Level:	297m AOD	Principal Distance:	522mm
Direction of View:	212.5°	Paper Size:	841 x 297 mm
Distance to nearest turbine:	2.5km (T1)	Correct printed image size:	820 x 260mm

Figure 4.20.12a
Property 12: Bracadale



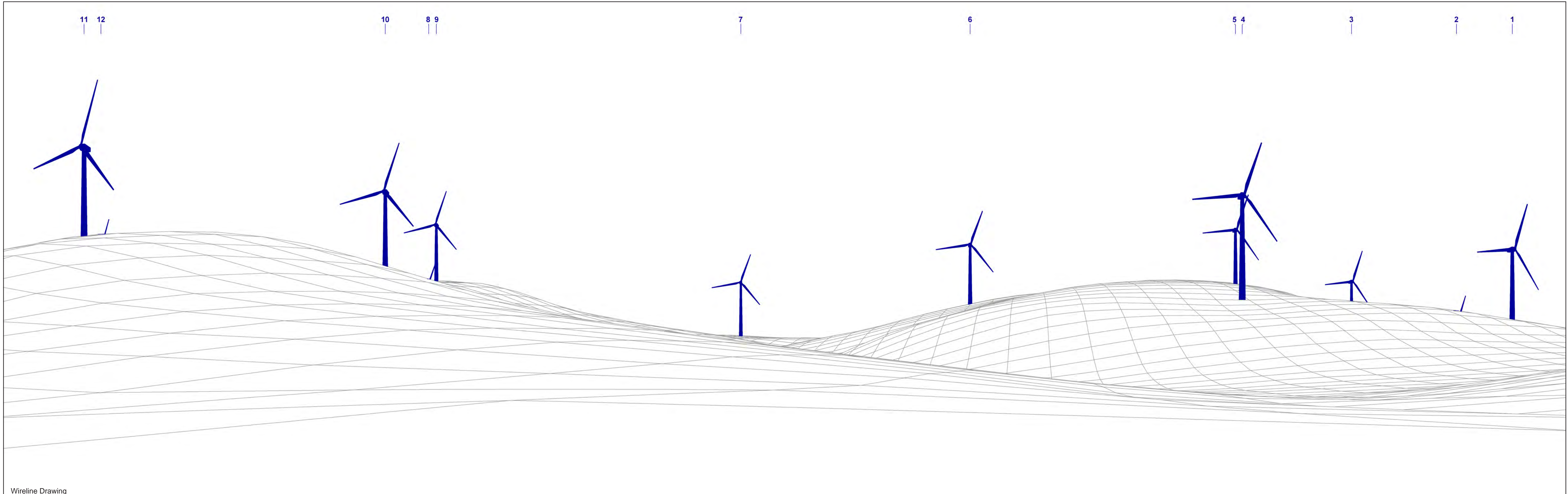
Wireline Drawing



- ↑ Proposal
- ↑ Consented
- ↑ Existing
- ↑ Application

OS Reference:	296523 610139	Horizontal field of view:	53.5° (planar projection)
Eye Level:	297m AOD	Principal Distance:	812.5mm
Direction of View:	212.5°	Paper Size:	841 x 297 mm
Distance to nearest turbine:	2.5km (T1)	Correct printed image size:	820 x 260mm

Figure 4.20.12b
Property 12: Bracadale



11 12

10 8 9

7

6


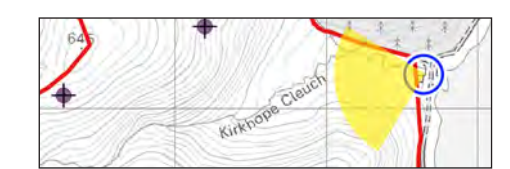
5 4

3

2

1


Wireline Drawing




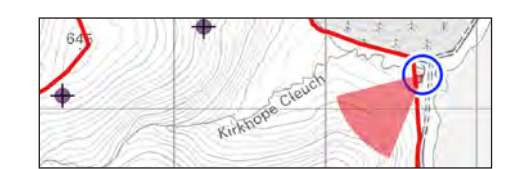
- ↑ Proposal
- ↑ Consented
- ↑ Existing
- ↑ Application

OS Reference:	296642 607224	Horizontal field of view:	90° (cylindrical projection)
Eye Level:	350m AOD	Principal Distance:	522mm
Direction of View:	256°	Paper Size:	841 x 297 mm
Distance to nearest turbine:	1.3km (T11)	Correct printed image size:	820 x 260mm

Figure 4.20.13a
Property 13: Kirkhopecleugh Cottage




Wireline Drawing



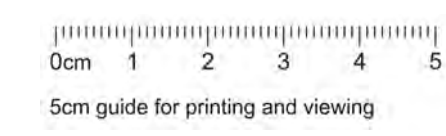
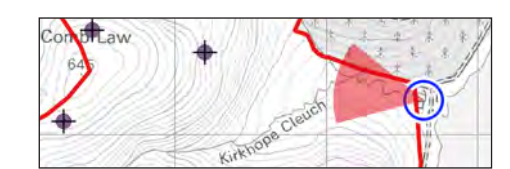
- ↑ Proposal
- ↑ Consented
- ↑ Existing
- ↑ Application

OS Reference:	296642 607224	Horizontal field of view:	53.5° (planar projection)
Eye Level:	350m AOD	Principal Distance:	812.5mm
Direction of View:	229°	Paper Size:	841 x 297 mm
Distance to nearest turbine:	1.3km (T11)	Correct printed image size:	820 x 260mm

Figure 4.20.13b
Property 13: Kirkhopeclough Cottage



Wireline Drawing

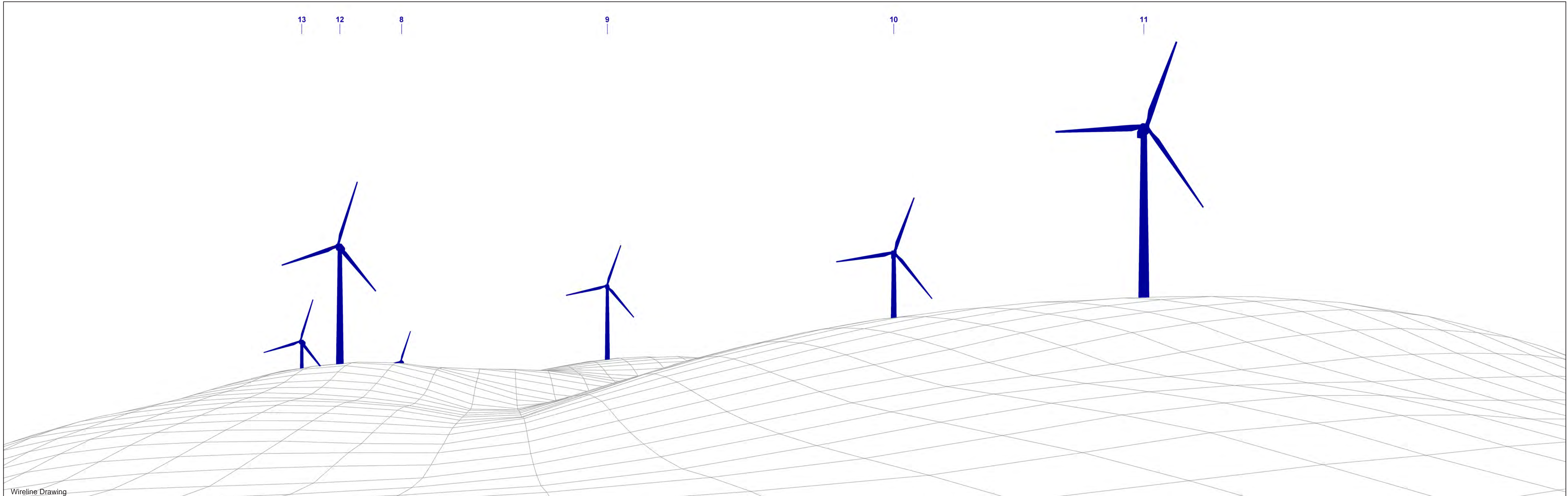


- ↑ Proposal
 ↑ Consented
- ↑ Existing
 ↑ Application

OS Reference: 296642 607224
 Eye Level: 350m AOD
 Direction of View: 282°
 Distance to nearest turbine: 1.3km (T11)

Horizontal field of view: 53.5° (planar projection)
 Principal Distance: 812.5mm
 Paper Size: 841 x 297 mm
 Correct printed image size: 820 x 260mm

Figure 4.20.13c
 Property 13: Kirkhopecleugh Cottage



13

12

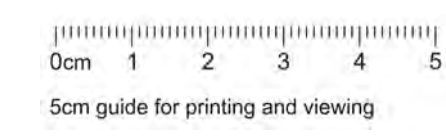
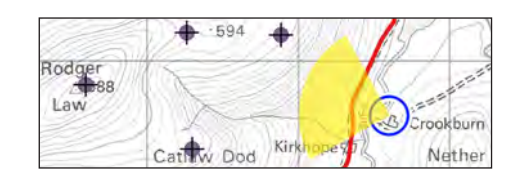
8

9

10

11

Wireline Drawing




⬆ Proposal
⬆ Existing

⬆ Consented
⬆ Application


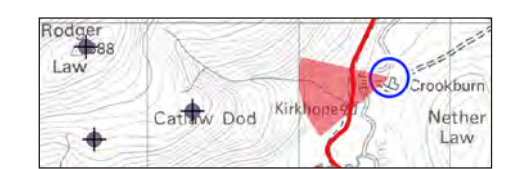
OS Reference: 296598 605638
 Eye Level: 353m AOD
 Direction of View: 286°
 Distance to nearest turbine: 0.9km (T11)

Horizontal field of view: 90° (cylindrical projection)
 Principal Distance: 522mm
 Paper Size: 841 x 297 mm
 Correct printed image size: 820 x 260mm

Figure 4.20.14a
 Property 14: Crookburn




Wireline Drawing




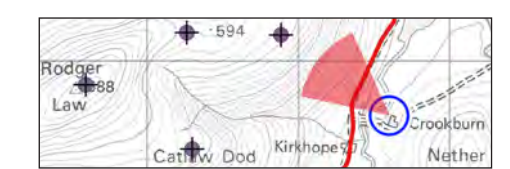
- ↑ Proposal
- ↑ Consented
- ↑ Existing
- ↑ Application

OS Reference:	296598 605638	Horizontal field of view:	53.5° (planar projection)
Eye Level:	353m AOD	Principal Distance:	812.5mm
Direction of View:	256°	Paper Size:	841 x 297 mm
Distance to nearest turbine:	0.9km (T11)	Correct printed image size:	820 x 260mm

Figure 4.20.14b
Property 14: Crookburn



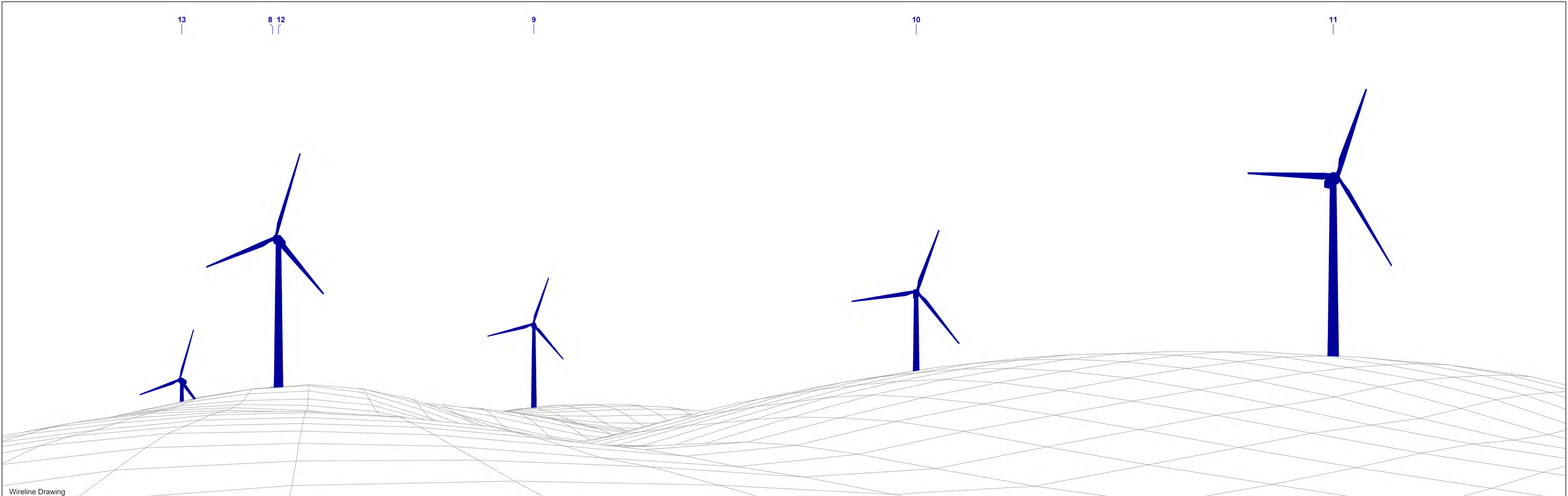
Wireline Drawing




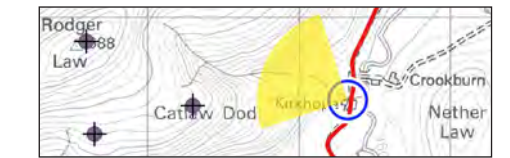
- ↑ Proposal
- ↑ Consented
- ↑ Existing
- ↑ Application

OS Reference:	296598 605638	Horizontal field of view:	53.5° (planar projection)
Eye Level:	353m AOD	Principal Distance:	812.5mm
Direction of View:	309°	Paper Size:	841 x 297 mm
Distance to nearest turbine:	0.9km (T11)	Correct printed image size:	820 x 260mm

Figure 4.20.14c
Property 14: Crookburn




Wireline Drawing




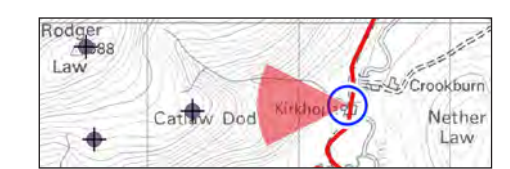
- ↑ Proposal
- ↑ Consented
- ↑ Existing
- ↑ Application

OS Reference:	296321 605455	Horizontal field of view:	90° (cylindrical projection)
Eye Level:	357m AOD	Principal Distance:	522mm
Direction of View:	297°	Paper Size:	841 x 297 mm
Distance to nearest turbine:	0.8km (T11)	Correct printed image size:	820 x 260mm

Figure 4.20.15a
Property 15: Kirkhope Farm



Wireline Drawing

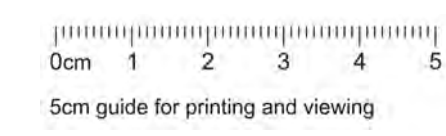
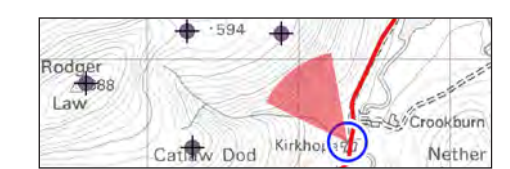


- ↑ Proposal
- ↑ Consented
- ↑ Existing
- ↑ Application

OS Reference:	296321 605455	Horizontal field of view:	53.5° (planar projection)
Eye Level:	357m AOD	Principal Distance:	812.5mm
Direction of View:	270°	Paper Size:	841 x 297 mm
Distance to nearest turbine:	0.8km (T11)	Correct printed image size:	820 x 260mm

Figure 4.20.15b
Property 15: Kirkhope Farm

Wireline Drawing



- ↑ Proposal
- ↑ Consented
- ↑ Existing
- ↑ Application

OS Reference:	296321 605455	Horizontal field of view:	53.5° (planar projection)
Eye Level:	357m AOD	Principal Distance:	812.5mm
Direction of View:	323°	Paper Size:	841 x 297 mm
Distance to nearest turbine:	0.8km (T11)	Correct printed image size:	820 x 260mm

Figure 4.20.15c
Property 15: Kirkhope Farm