

Legend

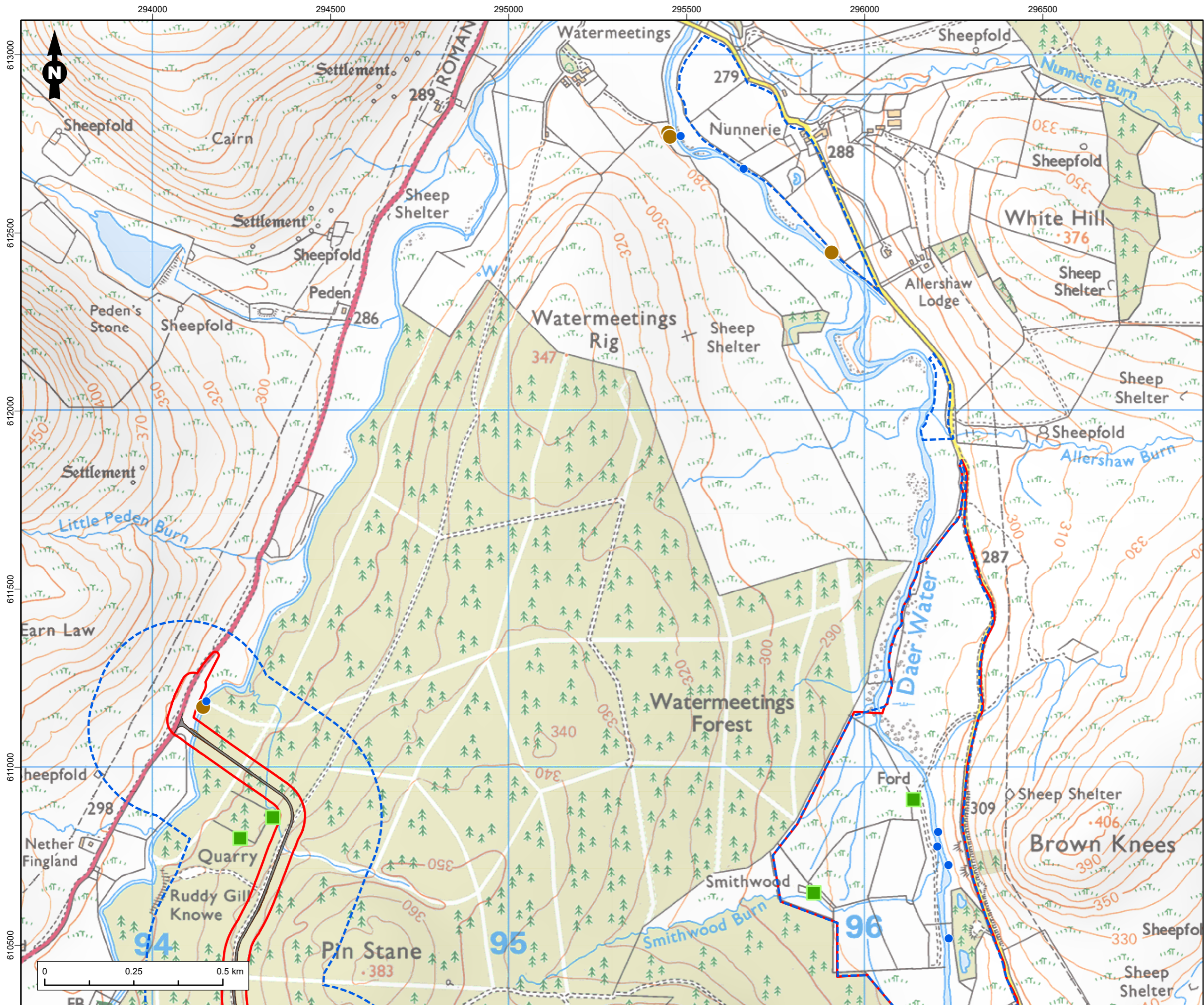
- Site Boundary
- Turbine
- Infrastructure - Permanent
- Infrastructure - Temporary
- Proposed Earthworks
- Tile Extent/Figure Number

Protected Species Survey Area

- 2023
- 2024
- 2025

Figure Title		
Protected Species Survey Area and Results		
Project Name		
Watchman Energy Park		
Project No./Filey ID		
1620016964 / REH2024N01805		
Date	Figure No.	Revision
February 2026	6.6	2.0
Prepared By	Scale	
KS	1:40,000 @A3	
Client		
Watchman Energy Park Ltd		





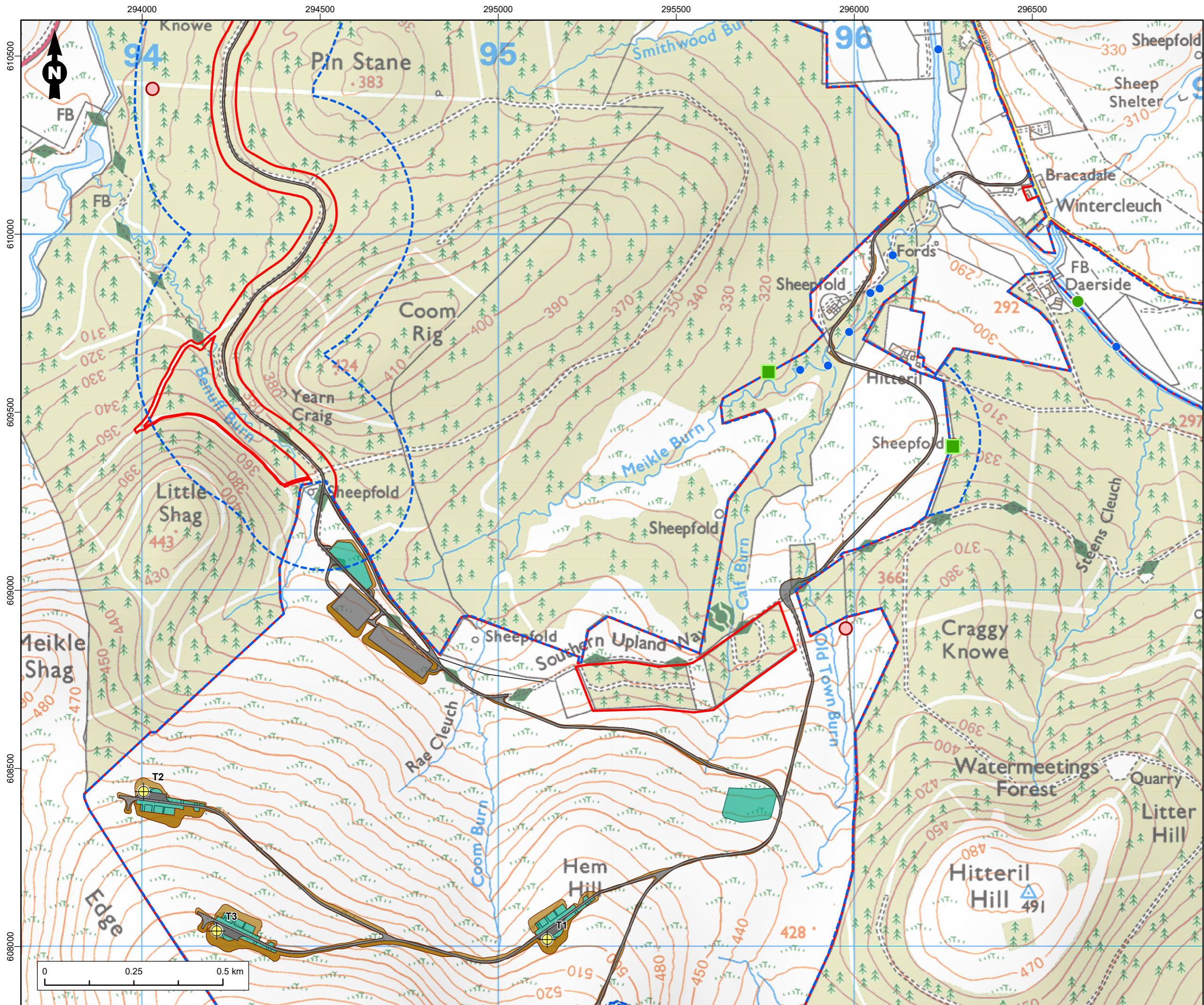
Legend

- Site Boundary
- Infrastructure - Permanent
- Proposed Earthworks
- Protected Species Survey Area

Protected Species Results

- General - Mammal Hole
- Otter - Spraint
- Pine Marten - Potential Scat
- Reptile - Potential Hibernaculum

Figure Title		
Protected Species Survey Area and Results		
Project Name		
Watchman Energy Park		
Project No./Filey ID		
1620016964 / REH2024N01805		
Date	Figure No.	Revision
February 2026	6.6.1	2.0
Prepared By	Scale	
KS	1:10,000 @A3	
Client		
Watchman Energy Park Ltd		



Legend

- Site Boundary
- + Turbine
- Infrastructure - Permanent
- Infrastructure - Temporary
- Proposed Earthworks
- Protected Species Survey Area

Protected Species Results

- Otter - Spraint
- Pine Marten - Potential Scat
- Reptile - Common Lizard Sighting
- Reptile - Potential Hibernaculum

Figure Title
Protected Species Survey Area and Results

Project Name
Watchman Energy Park

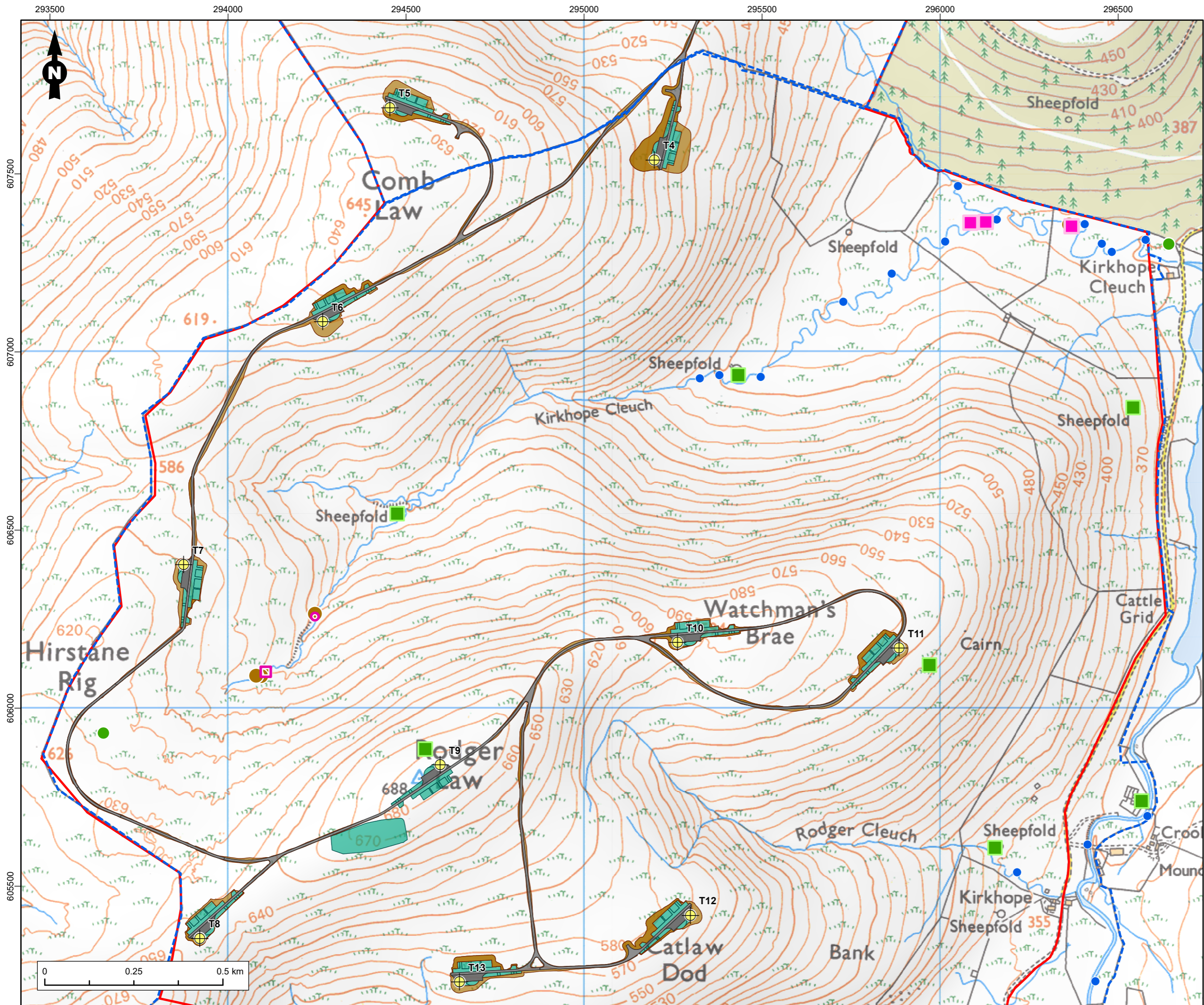
Project No./Filey ID
 1620016964 / REH2024N01805

Date	Figure No.	Revision
February 2026	6.6.2	2.0

Prepared By	Scale
KS	1:10,000 @A3

Client
Watchman Energy Park Ltd





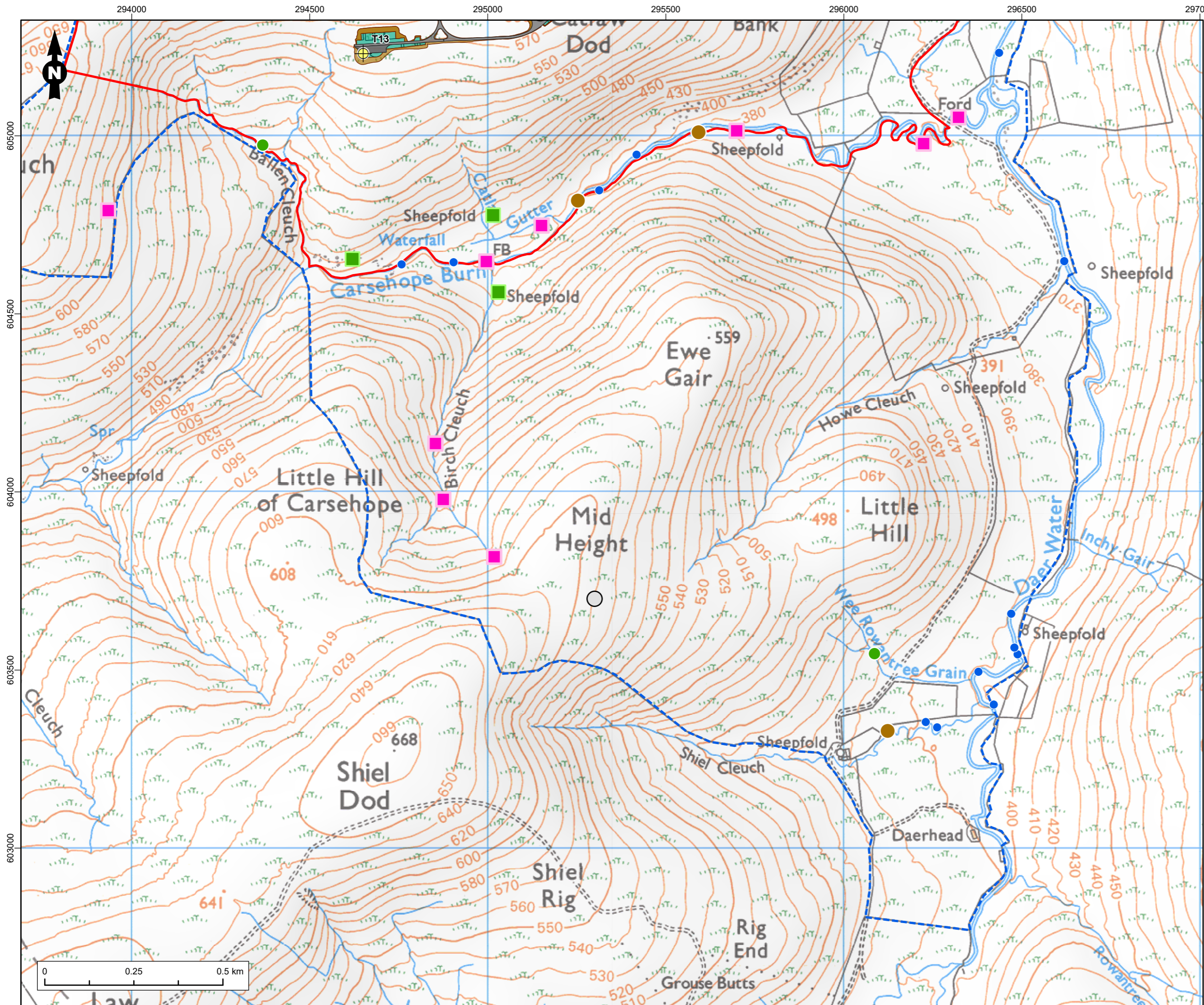
Legend

- Site Boundary
- Turbine
- Infrastructure - Permanent
- Infrastructure - Temporary
- Proposed Earthworks
- Protected Species Survey Area

Protected Species Results

- General - Mammal Hole
- Otter - Spraint
- Reptile - Common Lizard Sighting
- Reptile - Potential Hibernaculum
- Water Vole - Burrow
- Water Vole - Feeding Station/Clippings
- Water Vole - Lawns/Vegetation Runways

Figure Title		
Protected Species Survey Area and Results		
Project Name		
Watchman Energy Park		
Project No./Filey ID		
1620016964 / REH2024N01805		
Date	Figure No.	Revision
February 2026	6.6.3	2.0
Prepared By	Scale	
KS	1:10,000 @A3	
Client		
Watchman Energy Park Ltd		



Legend

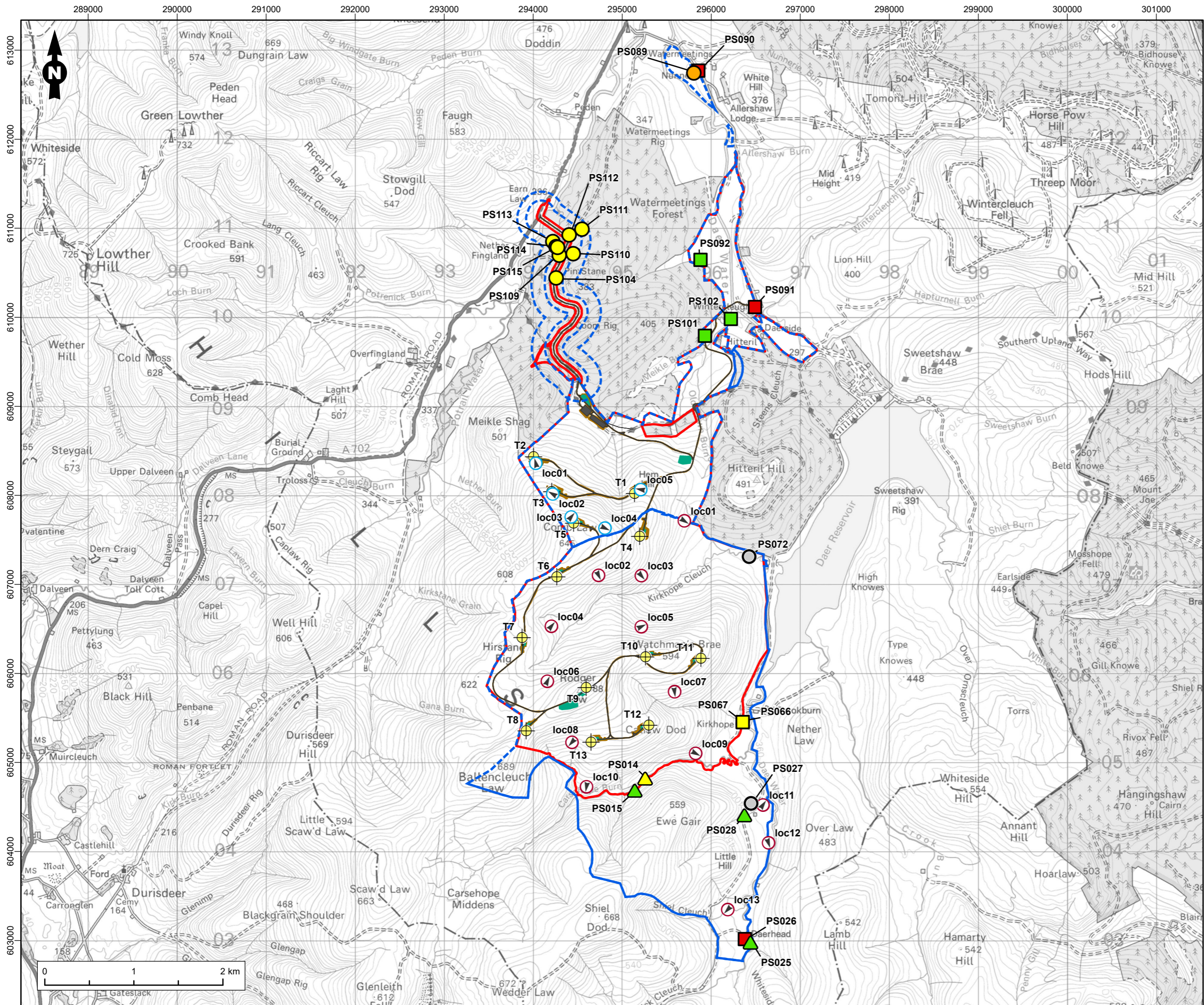
- Site Boundary
- Turbine
- Infrastructure - Permanent
- Infrastructure - Temporary
- Proposed Earthworks
- Protected Species Survey Area

Protected Species Results

- General - Mammal Hole
- Hare - Mountain Hare Sighting
- Otter - Spraint
- Reptile - Common Lizard Sighting
- Reptile - Potential Hibernaculum
- Water Vole - Burrow

Figure Title		
Protected Species Survey Area and Results		
Project Name		
Watchman Energy Park		
Project No./Filey ID		
1620016964 / REH2024N01805		
Date	Figure No.	Revision
February 2026	6.6.4	2.0
Prepared By	Scale	
KS	1:10,000 @A3	
Client		
Watchman Energy Park Ltd		





Legend

- Site Boundary
- Turbine
- Infrastructure - Permanent
- Infrastructure - Temporary
- Proposed Earthworks
- Bat Survey Area

Anabat Locations

- 2024
- 2023

Potential Bat Roost Feature

- Bat - PRF Structure - High
- Bat - PRF Structure - Moderate
- Bat - PRF Structure - Low
- Bat - PRF Tree - Moderate
- Bat - PRF Tree - Low
- Bat - PRF Tree - PRF-I
- Bat - PRF Tree - FAR
- Bat - PRF Tree - Negligible

Figure Title
Bat Anabat Locations and Preliminary Roost Assessment Survey Area and Results

Project Name
Watchman Energy Park

Project No./Filey ID
1620016964 / REH2024N01805

Date	Figure No.	Revision
February 2026	6.7	2.0

Prepared By	Scale
KS	1:40,000 @A3

Client
Watchman Energy Park Ltd