

- Proposal
- Consented
- Application
- Appealed
- Existing
- Construction
- Scoping

OS Reference: 305822 613244  
 Eye Level: 473.55m AOD  
 Direction of View: 153°  
 Distance to Development: 11892m

Horizontal field of view: 90° (cylindrical projection)  
 Principal Distance: 522mm  
 Paper Size: 841 x 297mm  
 Correct printed image size: 820 x 130mm

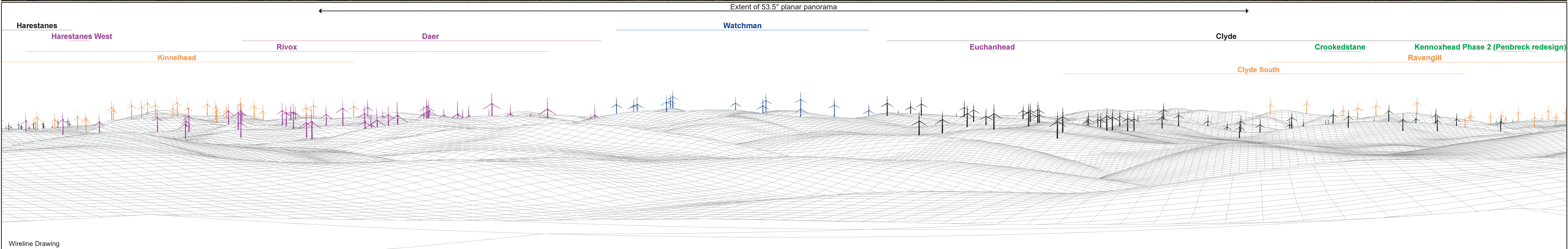
Camera: NIKON D610  
 Lens: 50mm  
 Camera Height: 1.5m AGL  
 Date and Time: 11/6/2025 11:15

Figure: 4.26.1  
 Viewpoint 6: Annandale Hill, Annandale Way

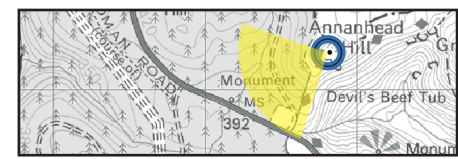


Baseline Photograph

This image provides landscape and visual context only



Wireline Drawing



0cm 1 2 3 4 5  
5cm guide for printing and viewing

- Proposal
- Consented
- Application
- Appealed
- Existing
- Construction
- Scoping

OS Reference: 305822 613244  
 Eye Level: 473.55m AOD  
 Direction of View: 243°  
 Distance to Development: 11892m

Horizontal field of view: 90° (cylindrical projection)  
 Principal Distance: 522mm  
 Paper Size: 841 x 297mm  
 Correct printed image size: 820 x 130mm


Camera: NIKON D610  
 Lens: 50mm  
 Camera Height: 1.5m AGL  
 Date and Time: 11/6/2025 11:15

Figure: 4.26.2  
 Viewpoint 6: Annandale Hill, Annandale Way

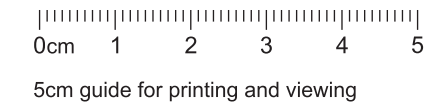
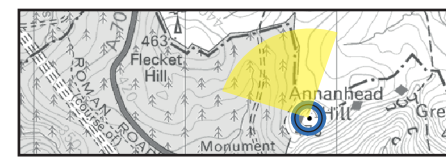


Baseline Photograph

This image provides landscape and visual context only



Wireline Drawing



- Proposal
- Consented
- Application
- Appealed
- Existing
- Construction
- Scoping


OS Reference: 305822 613244  
 Eye Level: 473.55m AOD  
 Direction of View: 333°  
 Distance to Development: 11892m

Horizontal field of view: 90° (cylindrical projection)  
 Principal Distance: 522mm  
 Paper Size: 841 x 297mm  
 Correct printed image size: 820 x 130mm

Camera: NIKON D610  
 Lens: 50mm  
 Camera Height: 1.5m AGL  
 Date and Time: 11/6/2025 11:15

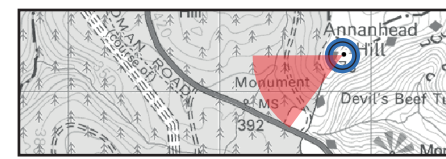
Viewpoint 6: Annandale Hill, Annandale Way

Figure: 4.26.3

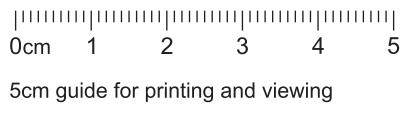


Wireline Drawing

View flat at a comfortable arm's length



- Aviation Light
- ✦ Proposal
- ✦ Existing
- ✦ Construction



OS Reference: 305822 613244  
 Eye Level: 473.55m AOD  
 Direction of View: 243°  
 Distance to Development: 11892m

Horizontal field of view: 53.5° (planar projection)  
 Principal Distance: 812.5mm  
 Paper Size: 841 x 297mm  
 Correct printed image size: 820 x 260mm

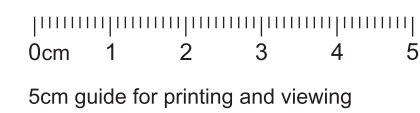
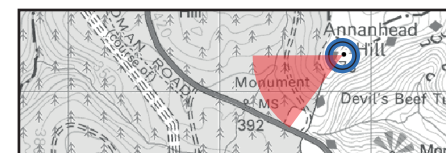
Camera: NIKON D610  
 Lens: 50mm  
 Camera Height: 1.5m AGL  
 Date and Time: 11/6/2025 11:15

Figure: 4.26.4  
 Viewpoint 6: Annandale Hill, Annandale Way



Photomontage

View flat at a comfortable arm's length



OS Reference: 305822 613244  
 Eye Level: 473.55m AOD  
 Direction of View: 243°  
 Distance to Development: 11892m

Horizontal field of view: 53.5° (planar projection)  
 Principal Distance: 812.5mm  
 Paper Size: 841 x 297mm  
 Correct printed image size: 820 x 260mm

Camera: NIKON D610  
 Lens: 50mm  
 Camera Height: 1.5m AGL  
 Date and Time: 11/6/2025 11:15

Figure: 4.26.5  
 Viewpoint 6: Annandale Hill, Annandale Way